
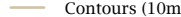
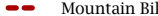
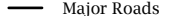
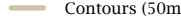

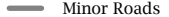






Macfarlanes Hill Regional Park, Klings Hill & Swainsona Conservation Reserve

Reserve & Trails - Legend

- | | | |
|---|--|---|
|  Fire Trail |  Arterial Roads |  Contours (10m) |
|  Mountain Bike Trail |  Major Roads |  Contours (50m) |
|  Walking Trail |  Minor Roads |  Council Managed |
|  Creeks |  Parking |  PAW Managed |

Mapped by Michael Mowat
 Date Created: 19/01/2023 12:41 PM
 Data Supplied: DELWP, Parklands Albury Wodonga.
 Copyright: Parklands Albury Wodonga ©
 Contact Details: Phone: 02 6023 6714
 Email: info@parklands-alburywodonga.org.au
 Website: https://www.parklands-alburywodonga.org.au/
 Disclaimer: Persons accessing the map agree to and accept that their use of any information contained therein is entirely at their own risk.



Center: 146°48'45"E 36°6'55"S

Scale: 1:18,000

