









Stringybark Reserve

Reserve & Trails - Murray River Red Gum Trail

-  Entrances
-  Major Roads
-  Minor Roads
-  Stringybark Reserve Trails
-  Contours (10m)
-  Creeks
-  Parks
-  Water

Center: 146°56'58"E 36°10'34"S

Scale: 1:3,627

Date Exported: 18/10/2023 1:44 PM

Mapped by Micheal Mowat
Date Created: 18/10/2023 1:44 PM
Data Supplied: DEECA, Parklands Albury Wodonga.
Copyright: Parklands Albury Wodonga ©

Contact Details
Phone: 02 6023 6714
Email: info@parklands-alburywodonga.org.au
Website: <https://www.parklands-alburywodonga.org.au/>

Disclaimer: Persons accessing the map agree to and accept that their use of any information contained therein is entirely at their own risk



0 25 50 100
Metres

